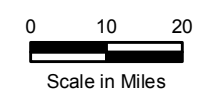
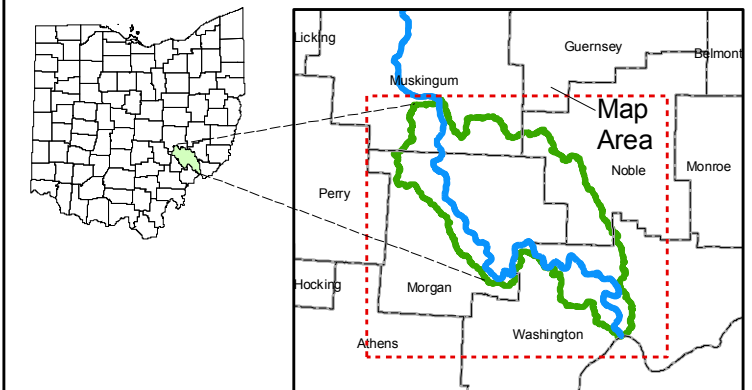
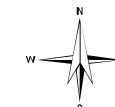


Lower Muskingum Watershed

Map 1
Lower Muskingum River Watershed

Map Features

- Lower Muskingum Watershed
- Interstate Highway
- US Highway
- State Highway
- Tributaries
- Wolf Creek



Source:
USGS 7.5 minute quadrangles, Ohio Department of Natural Resources, the Ohio EPA and AEP.
This publication was financed in part by a grant from the Ohio and U.S. EPA under the provisions of Section 319(h) of the Clean Water Act.
December 5, 2004 - ILGARD JBH

